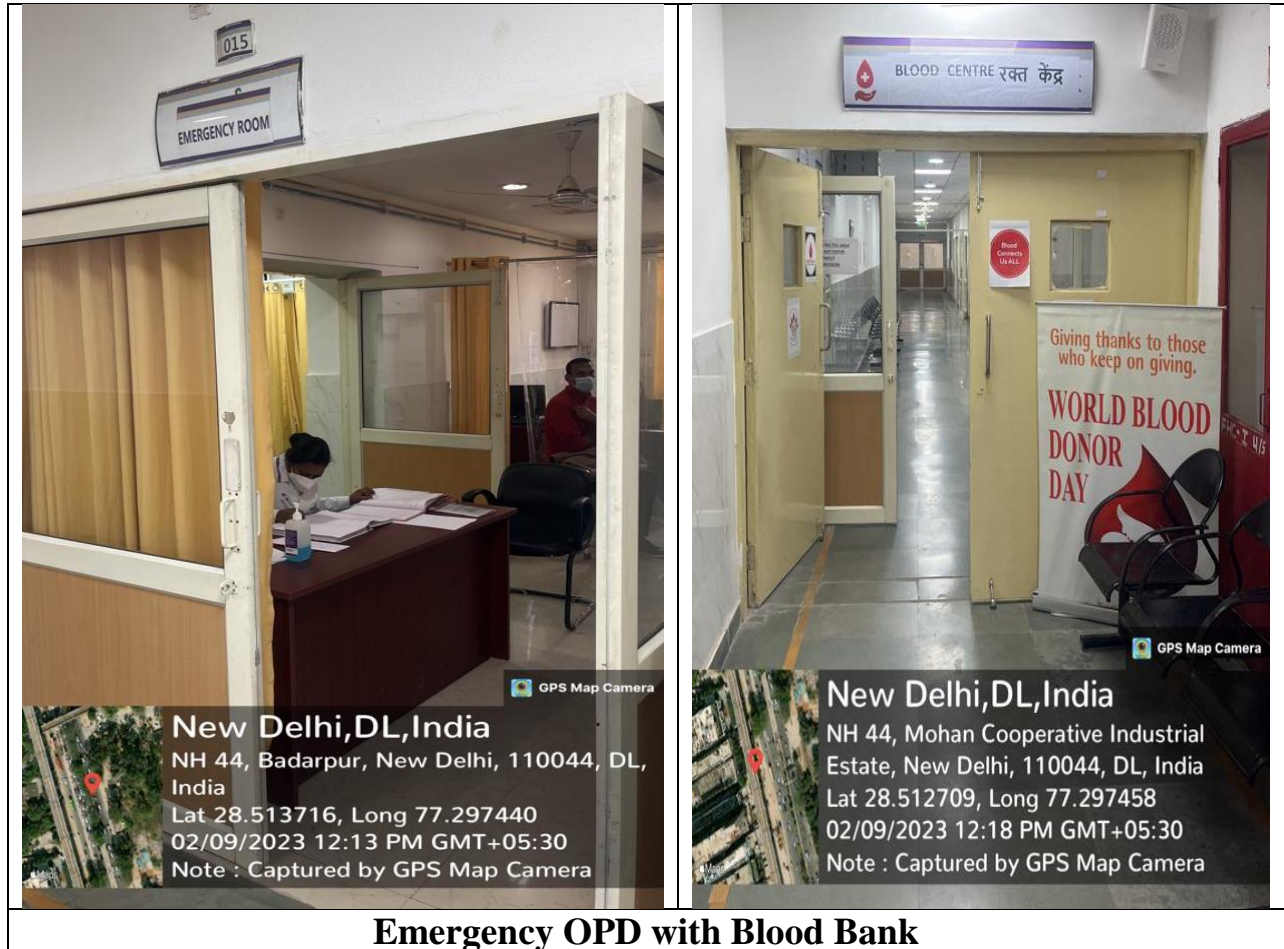


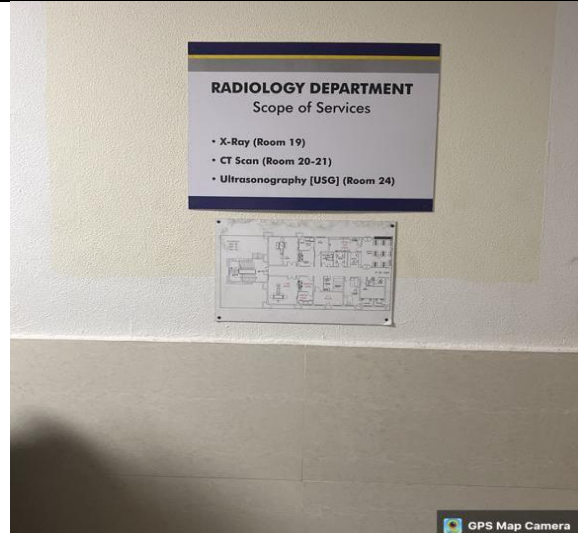
## Tertiary care facilities at AIIA



**Emergency OPD with Blood Bank**



**New Delhi,DL,India**  
 NH 44, Mohan Cooperative Industrial Estate, New Delhi, 110044, DL, India  
 Lat 28.512709, Long 77.297458  
 02/09/2023 12:18 PM GMT+05:30  
 Note : Captured by GPS Map Camera



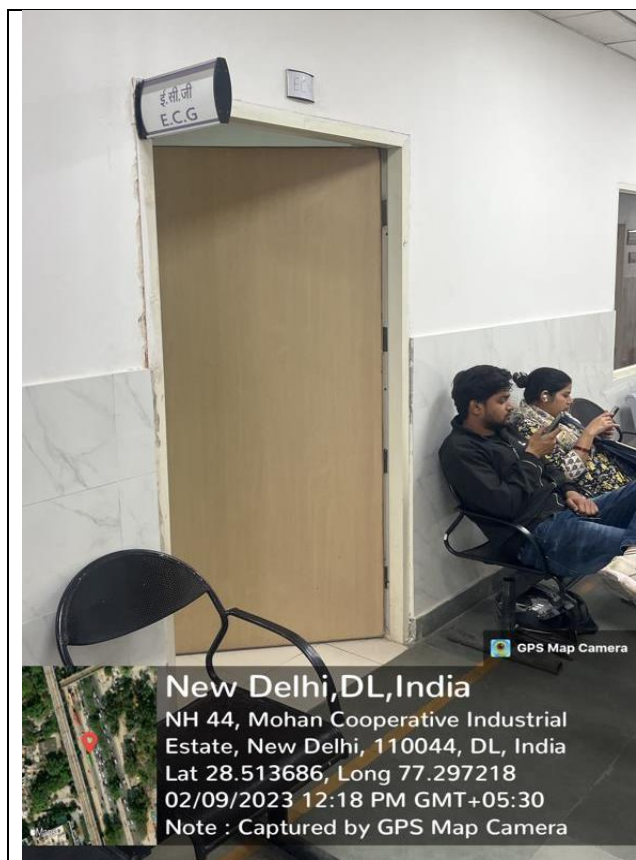
**New Delhi,DL,India**  
 NH 44, Sarita Vihar, New Delhi, 110076, DL, India  
 Lat 28.515486, Long 77.296896  
 02/09/2023 12:16 PM GMT+05:30  
 Note : Captured by GPS Map Camera



**New Delhi,DL,India**  
 NH 44, Sarita Vihar, New Delhi, 110076, DL, India  
 Lat 28.515453, Long 77.296903  
 02/09/2023 12:14 PM GMT+05:30  
 Note : Captured by GPS Map Camera

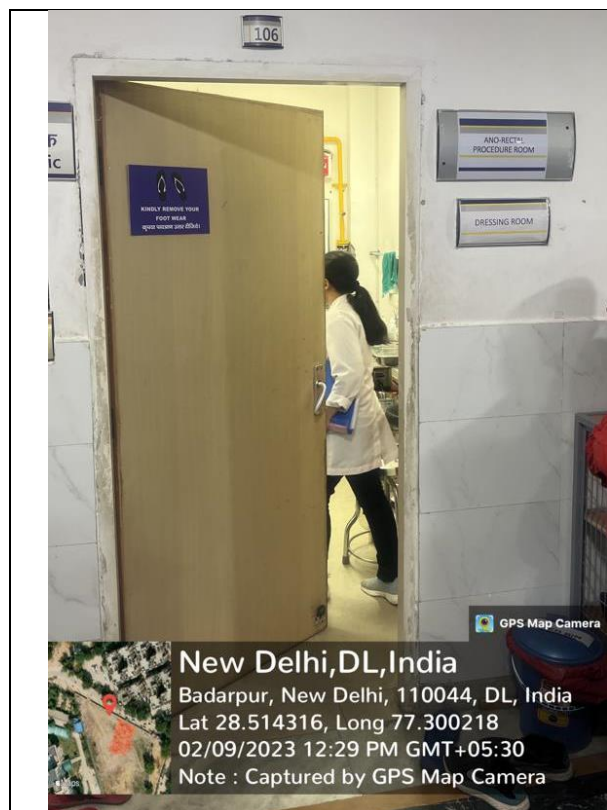


**Delhi Division, Delhi, India**  
 OFFICE, ALL INDIA INSTITUTE OF AYURVEDA,  
 Long 77.299739°  
 Lat 28.513258°  
 11/2/2023 11:57 AM




**Developed Pathology, Radiology (X-ray, CT Scan, USG)**






**Para surgical facilities (Jaloka Avacharana) and Dressing facilities**



New Delhi,DL,India  
Sarita Vihar, New Delhi, 110076, DL, India  
Lat 28.514781, Long 77.298630  
02/09/2023 12:20 PM GMT+05:30  
Note : Captured by GPS Map Camera



New Delhi,DL,India  
Badarpur, New Delhi, 110044, DL, India  
Lat 28.514547, Long 77.299784  
02/09/2023 12:21 PM GMT+05:30  
Note : Captured by GPS Map Camera




New Delhi,DL,India  
Badarpur, New Delhi, 110044, DL, India  
Lat 28.514312, Long 77.300261  
02/09/2023 12:22 PM GMT+05:30  
Note : Captured by GPS Map Camera



New Delhi,DL,India  
Badarpur, New Delhi, 110044, DL, India  
Lat 28.514304, Long 77.300272  
02/09/2023 12:22 PM GMT+05:30  
Note : Captured by GPS Map Camera






**NICU facilities with labour facility**

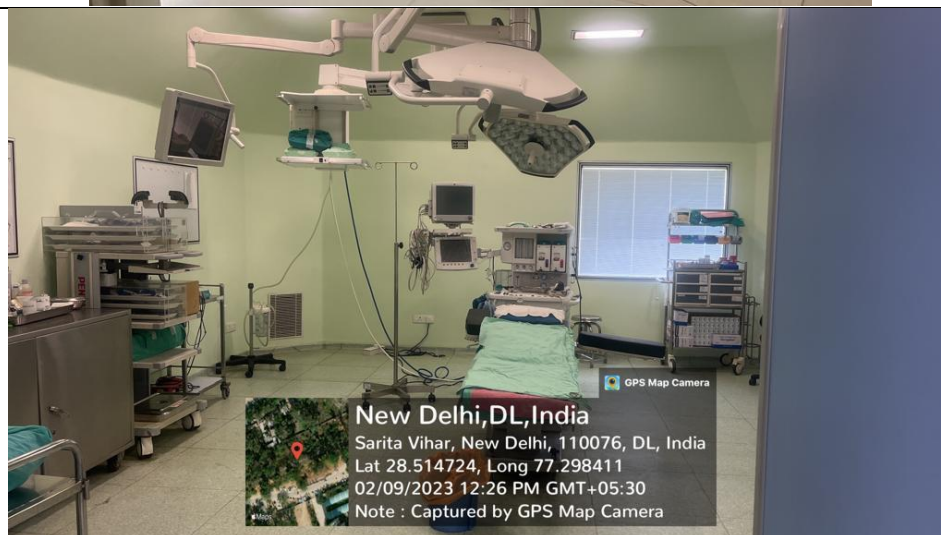






**Modern eye equipments**





**Modular Operation theater facility**



**ICU facility**